

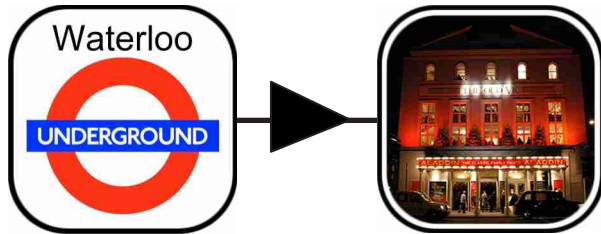
A step-free route from Waterloo Station to the Old Vic Theatre.

1

London Theatre Guide

London Theatre
Guide map
number:


41




This map takes you from Waterloo Station (Waterloo Road exit) to the Old Vic Theatre on Waterloo Road.

The journey is around 200 metres long.
It should take around 5 minutes to finish.

Under each picture is a time-bar to show you how much of the journey there is to go.

 = the length of travel for each part of the journey.

 = the length of travel already completed.



From Waterloo Station come out on to Waterloo Road



Cross over at the pedestrian crossing in front of you.



Turn right and go along Waterloo Road, keep going past bus stop D.

A step-free route from Waterloo Station to the Old Vic Theatre. 2



Cross over at the Cut. The Old Vic is in front of you. The accessible entrance is on the lefthand side of the building.



Old Vic Theatre
 The Cut, London SE1 8NB
 Tickets online: www.officiallondontheatre.co.uk/buy



Theatre access information
 Web: www.officiallondontheatre.co.uk
 Email: access@soltma.co.uk



London travel information
 Web: www.tfl.gov.uk/journeyplanner
 Email: travinfo@tfl.gov.uk
 Telephone: +44 (0)20 7222 1234

Photo Access Maps created by Enabled London and commissioned by the Visitor Development and Access Initiative (Get into London Theatre), funded and supported by:



Photo Access Maps by:

