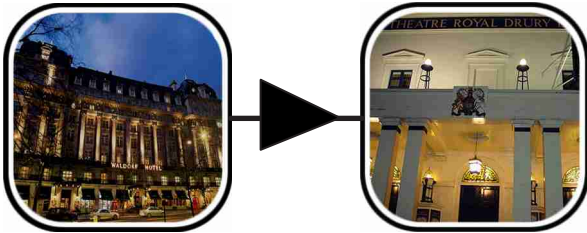


## A step-free route from the Waldorf Hilton Hotel to the Theatre Royal, Drury Lane


1




This map takes you from the Waldorf Hilton Hotel to the Theatre Royal, Drury Lane, on Catherine Road.

The journey is around 250 metres long.  
It should take around 5 minutes to finish.


Under each picture is a time-bar to show you how much of the journey there is to go.

 = the length of travel for each part of the journey.

 = the length of travel already completed.



Get off the bus on the Aldwych, outside the Waldorf Hotel.



Go past bus stop D to the corner of Catherine Street.




Go up Catherine Street (this goes uphill).


# A step-free route from the Waldorf Hilton Hotel to the Theatre Royal, Drury Lane

2

## London Theatre Guide



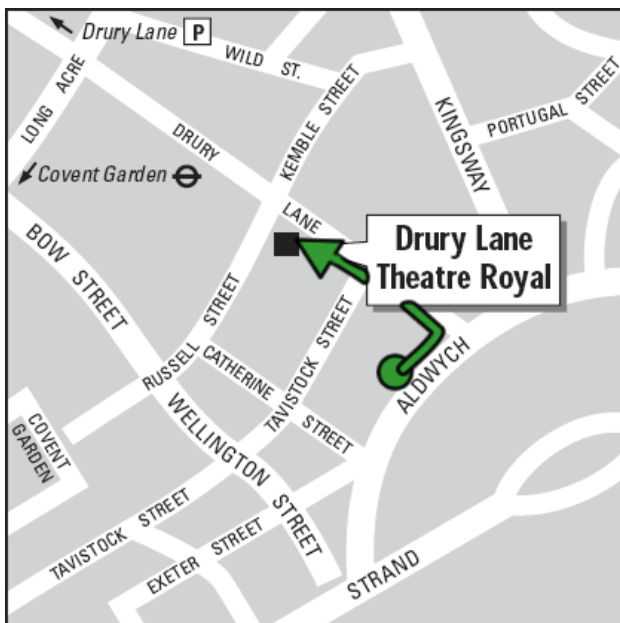
Cross at the level crossing area by the old lamp stand in the middle of Tavistock Street and go back to Catherine Street.



Keep going up Catherine Street to Drury Lane Theatre Royal main entrance.



At the corner turn right and go along Russell Street to the accessible entrance..



### Theatre Royal, Drury Lane

Catherine Street, London, WC2B 5JF

Tickets online: [www.officiallondontheatre.co.uk/buy](http://www.officiallondontheatre.co.uk/buy)



### Theatre access information

Web: [www.officiallondontheatre.co.uk](http://www.officiallondontheatre.co.uk)

Email: [access@solttma.co.uk](mailto:access@solttma.co.uk)



### London travel information

Web: [www.tfl.gov.uk/journeyplanner](http://www.tfl.gov.uk/journeyplanner)

Email: [travinfo@tfl.gov.uk](mailto:travinfo@tfl.gov.uk)

Telephone: +44 (0)20 7222 1234

Photo Access Maps created by Enabled London and commissioned by the Visitor Development and Access Initiative (Get into London Theatre), funded and supported by:

