

A step-free route from the London Eye to Waterloo Mainline Station



If you need assistance at the station call 08457 484950 (it is best to phone before going).
If you are travelling on Southern Railways and need assistance call 0800 138 1016.

This journey is around 750 metres long. It should take around 10 minutes to finish.

If you have difficulty getting about it could take around 25 minutes. (These figures are estimates only)

Below each picture is a time-bar. These can show you how long you need to walk to finish the journey.
[Yellow bar] = the length of travel for each part of the journey [Green bar] = the length of travel already completed



From the London Eye walk **straight ahead across the paved area.**



Turn left along Belvedere Road **turn** (go under the footbridge).




Turn right and **cross** at the level crossing under the **railway bridge**. Go **along Concert Hall Approach.**



Near the end of this road is a railway bridge. Go **under the bridge** (Sutton Walk).



Straight ahead is a **pelican crossing** over York Road – cross over to the middle island.



Cross at the zebra crossing straight ahead. Then **turn right** and use the next **zebra crossing**.






Pass the **steps** to Waterloo Station main entrance. Go **around the corner** and **up the road**.



On the right (near the bus stop) is the **accessible entrance** to **Waterloo Mainline Station**.

A step-free route from the London Eye to Waterloo Mainline Station

3

1		Accessible toilets: 2 at the London Eye. Cafés: 2 Cafe Manga coffee shops, 1 inside the Ticket Hall and 1 outside.
5		Azzurro café (☎ 020 7620 1300)
8		Accessible toilet: (at Waterloo Mainline station) is next to Bonapartes Café. Press the call button to unlock it or use a RADAR key. (Floor space only 90cm x 140cm.) Waterloo Mainline station Cafés: Bonapartes, Costa Coffee (☎ 020 7261 0186), Burger King (☎ 020 7261 9492).



All details were correct at the time of completion (February 2006). Cross River Partnership, Enabled London, Tourism for All and Visit London cannot accept responsibility for any errors or omissions, or changes to access arrangements. The facilities mentioned are provided for information and are not a recommendation.