

A step-free route from Waterloo Underground Station to the OXO Tower





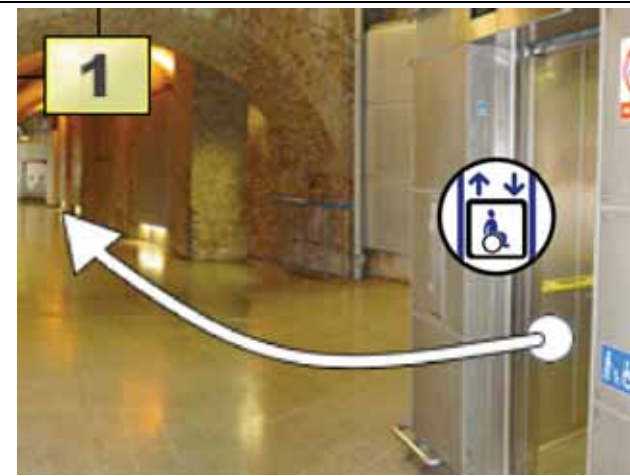
This map takes you to the OXO Tower, a wharf with over 30 independent shops and places to eat and drink. You can view London's skyline from the Viewing Gallery, on the 8th floor of the wharf tower.

At Waterloo Underground Station there is step-free access between the Jubilee Line platforms and the ticket office. If you need assistance call 08457 484950 (it is best to phone before going).

This journey is around 1050 metres long. It should take around 15 minutes to finish.

If you have difficulty getting about it could take around 35 minutes. (These figures are estimates only)

Below each picture is a time-bar. These can show you how long you need to walk to finish the journey.  = the length of travel for each part of the journey  = the length of travel already completed




Turn **right** from the lift to get to the **ticket barriers**.



Go through the **ticket barrier** and leave through the **station exit** on your **left**.



Turn **left** down Waterloo Road. It can be **crowded** but stay on the left-hand side of the road.



Go **under the railway bridges** and pass Jimmy's Tea Bar.




Cross at the **zebra crossing**. Go past the bus stops and round building (this can be **crowded**).



Next to Java Stop café is a **railway arch** (Boyce Street). Go through here.




Cross at the **zebra crossing** straight ahead. Then **turn right** and use the next **zebra crossing**.



Cross at the **pelican crossing**. Straight ahead is a bridge. Go **under the bridge** (Sutton Walk).



From the bridge go **straight down the road** (Concert Hall Approach). Cross at the level crossing area.



Turn right and go along Belvedere Road. Go under the bridge. (The road is then called Upper Ground.)



Keep going along this road. **Pass** The **Mulberry Bush** pub and **Gabriel's Wharf** market.



After **Gabriel's Wharf** market is a **gate** to the Bernie Spain Gardens. **Go through** the **gardens**.



From the gardens **turn right** along The Queen's Walk - going **towards** the **OXO Tower**.



Go **down** the **ramp** and **along** the **OXO walkway**.








Halfway down is a **sign** for the **lift**. **Turn right** here and go **down** the **corridor**.

A step-free route from Waterloo Underground Station to the OXO Tower



Follow the corridor to the lift. You can go to the **Viewing Gallery (8th floor)** and look out across London.



<p>8</p> 	<p>Azzurro café (☎ 020 7620 1300)</p>
<p>11</p>  	<p>Accessible toilet: (and bar) at The Mulberry Bush pub (☎ 020 7928 7937) Cafés: at Gabriel's Wharf Market are Maison Brilliant (☎ 020 7928 8158) and Sarnis (☎ 020 7928 6654) and others. Most have outdoor seating only.</p>
<p>15</p>  	<p>Accessible toilet: at OXO Tower walkway. The key is at the Reception (☎ 020 7401 4251) and Eat Café (both in the walkway). Eat Café (☎ 020 7928 8179) and the OXO Tower Restaurant Bar and Brasserie (☎ 020 7803 3888 – phone to book a table).</p>

All details were correct at the time of completion (February 2006). Cross River Partnership, Enabled London, Tourism for All and Visit London cannot accept responsibility for any errors or omissions, or changes to access arrangements. The facilities mentioned are provided for information and are not a recommendation