

A step-free route from Westminster Abbey to Buckingham Palace


1






This map takes from from Westminster Abbey (next to the Houses of Parliament) to the Queen's official residence. The State Rooms are open in August and September. There is a longer changing of the guard ceremony from April to July, every day.

This journey is around 1200 metres long. It should take around 15 minutes to finish. If you have difficulty getting about it could take around 40 minutes. (These are estimates only.)

Under each picture is a time-bar to show you how long you need to walk to finish the journey.

 = the length of travel for each part of the journey.

 = the length of travel already completed.




Turn **right** from Westminster **Abbey** (the wide gates) - and go **along** the pavement.

Cross at the pelican crossing going **over** Victoria **Street**.


Cross over Tothill **Street**. Go **along** **Storey's Gate** (some cobbles). At the end of the road you need to be on the left-hand side.

4




At the end of Storey's Gate turn left and cross at the level crossing area. Go left along Birdcage Walk.

5



Cross over Spur Road and go through the golden gates.

6



Turn left and cross at the crossing. Buckingham Palace is on your right.

3



Accessible toilets: at Central Hall (☎ 020 7222 8010) (at Storey's Gate).
Sanctuary House pub (with accessible toilet) 33 Tothill Street (☎ 020 7799 4044).



All details were correct at the time of completion (February 2006). Cross River Partnership, Enabled London, Tourism for All and Visit London cannot accept responsibility for any errors or omissions, or changes to access arrangements. The facilities mentioned are provided for information and are not a recommendation.