

A step-free route from Westminster Abbey to Westminster Station


1







This map takes you from Westminster's historic Abbey to Westminster Underground Station (step-free access to the Jubilee Line).

This journey is around 510 metres long. It should take around 10 minutes to finish. If you have difficulty getting about it could take around 20 minutes. (These are estimates only.)

Under each picture is a time-bar to show you how long you need to walk to finish the journey.

 = the length of travel for each part of the journey.

 = the length of travel already completed.



Turn **right** from Westminster **Abbey** (the wide gates) - and go along the pavement.

Cross the pelican crossing at the **corner** of the road - **turn left** along Parliament Square.

Cross the pelican crossing at the **corner** of the road and **turn left** along Bridge Street.



Westminster **Station** is on the left. The lift to the **Ticket Hall** is to the left of the entrance.



Go **through** the ticket barriers. On your left is the **2nd lift** - take the lift to the next level down.



From the lift turn left to the **3rd lift**. Take the lift **down** to the **Jubilee Line** platform.



From the lift turn **right** for the platforms.

1



Accessible toilets: at Central Hall (☎ 020 7222 8010) (at Storey's Gate).
Sanctuary House pub (with accessible toilet) 33 Tothill Street (☎ 020 7799 4044).

4



Caffé Nero by Westminster Station (☎ 020 7925 0781).



SUPPORTED BY
LONDON
DEVELOPMENT
AGENCY
WORKING FOR THE MAYOR OF LONDON



©all rights reserved Enabled London Ltd 2006

All details were correct at the time of completion (February 2006). Cross River Partnership, Enabled London, Tourism for All and Visit London cannot accept responsibility for any errors or omissions, or changes to access arrangements. The facilities mentioned are provided for information and are not a recommendation.